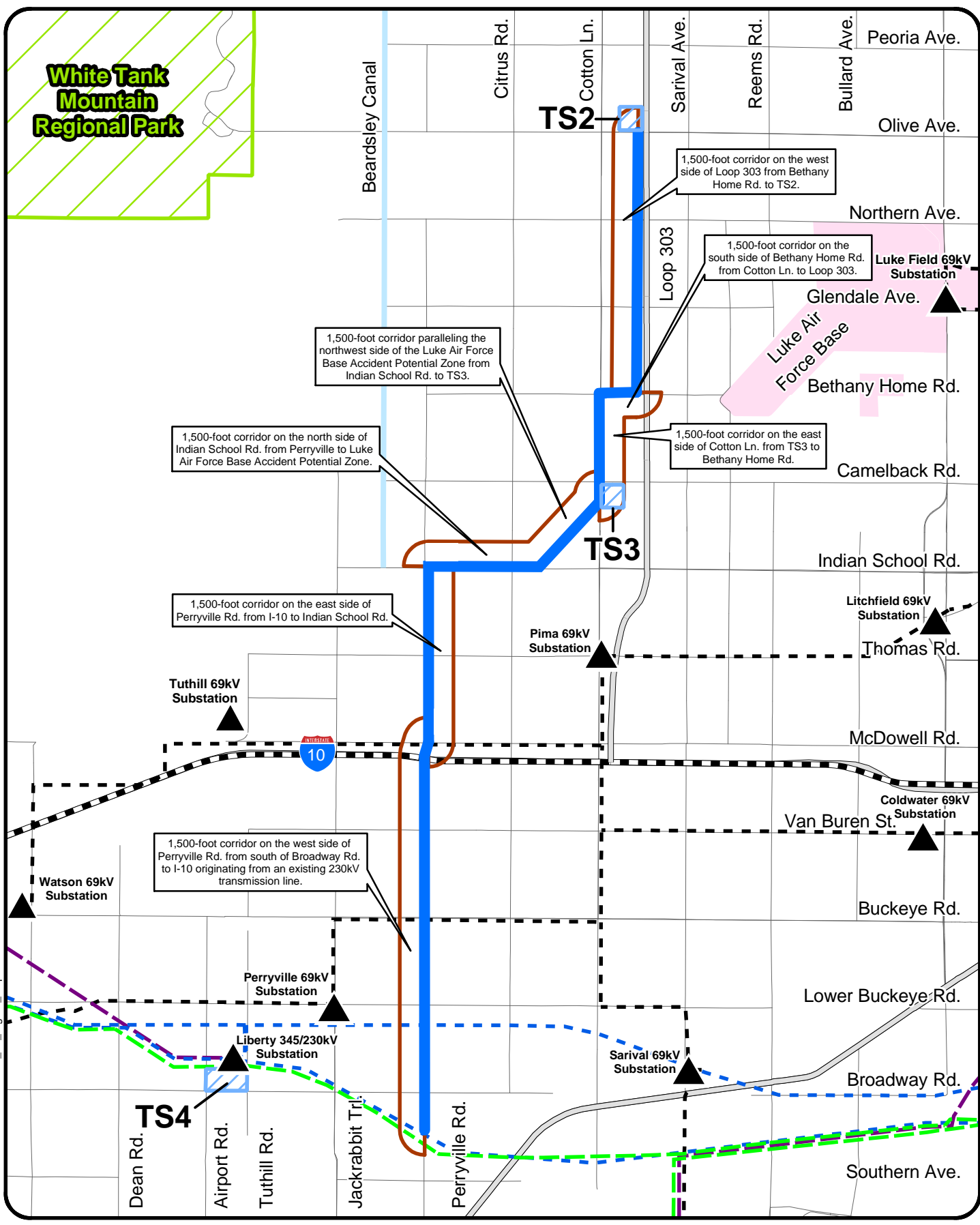










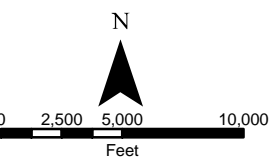
White Tank Mountain Regional Park



System Option Approved by Siting Committee



-  Proposed 230kV Substation
-  1,500-foot Corridor
-  Existing Substation
-  Proposed 230kV System Option
-  Existing 500kV Transmission Line
-  Existing 345kV Transmission Line
-  Existing 230kV Transmission Line
-  Existing 69kV Transmission Line



P:\Arizona_Public_Service\23442874\GIS\mxd\Slides\Figure_Map.mxd