

R6E R7E

R7E R8E




























Alternative Routes

**Sundance to Pinal South
230kV Transmission Project**

Analysis Area: Pinal County, Arizona

October 2007

Legend

-  Alternative A
 -  Alternative B
 -  Requested Corridor for Potential Sub-Routes
 -  230kV Tie-Line
 -  New Substation at Sundance
-
- City of Coolidge**
 -  Municipal Boundary
 -  Proposed Annexation
 - City of Casa Grande**
 -  Municipal Boundary
 -  Proposed Annexation
 - City of Eloy**
 -  Municipal Boundary
 -  Proposed Annexation
-
- Land Ownership**
 -  Bureau of Land Management
 -  Arizona State Trust
-
- Reference Features**
 -  Project Study Area
 -  Gas Pipeline
 -  Future Pinal South Substation
 -  Interstate
 -  Sundance Generating Facility
 -  State Highway
 -  Generating Station
 -  Major Arterial
 -  Electrical Substation
 -  Street
 -  230kV Line
 -  Railroad
 -  115kV Line
 -  Canal
-
- Data Sources
- ARCADIS, 2007
 - City of Casa Grande, 2006
 - City of Coolidge, 2007
 - Arizona Land Resource Information System, 2007
 - Aerial Photo - May, 2007

T6S

T6S

T6S

T6S

T6S

T6S

T6S

T6S

T6S

T6S

T6S

T6S

T6S

T6S

T6S

R6E R7E

R7E R8E

