









Perryville to Valencia 69kV Project

Final Selected Routes








Project Routes and Features

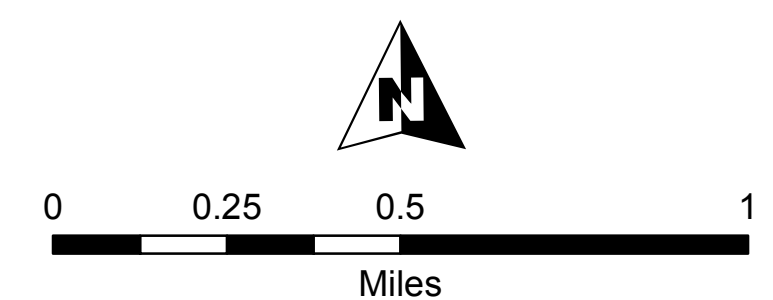
-  Valencia 69kV Route
-  Perryville 69kV Route
-  Planned Substation

Existing Electrical Facilities

-  500kV Transmission Line
-  345kV Transmission Line
-  230kV Transmission Line
-  69kV Transmission Line
-  Existing Substation

Reference Features

-  Project Study Area
-  Helipad
-  Interstate
-  Major Road
-  Street
-  Railroad
-  Canal



September 2017

Sources: Arizona State Land Department 2007; EPG 2017;
ESRI Street Map 2013; NAIP Aerial Imagery 2015; City of Buckeye 2017

