







# North Peoria Facilities Siting Study

## Phase 1 Selected Routes





### Project Route and Features

-  Phase 1 Route
-  W03 Substation



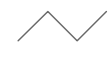



### Land Ownership

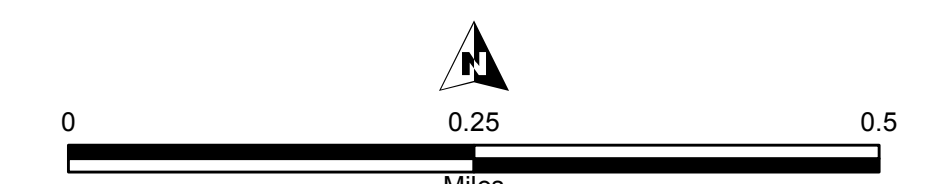
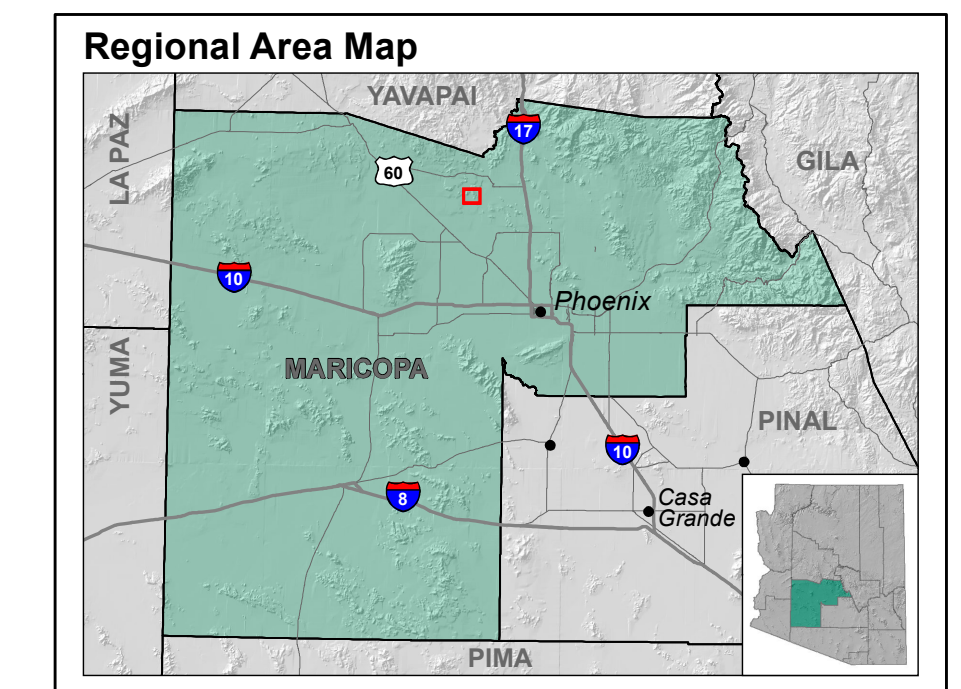
-  Bureau of Land Management
-  Bureau of Reclamation
-  Arizona State Trust
-  Private

### Transmission Facilities

-  500kV Transmission Line
-  345kV Transmission Line
-  230kV Transmission Line
-  69kV Powerline

### Reference Features

-  Study Area
-  Township and Range
-  Local Road
-  Arterial Road
-  Highway
-  Canal



January 2019

