






North Gila to TS-8 to Yucca 230kV Transmission Line Project






CEC Corridor Map

LEGEND




Project Features

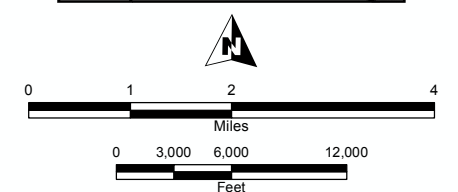
-  Proposed Project Corridor
-  Proposed 230kV Transmission Line
-  **1,500'** Corridor Width
Note: Detailed descriptions of the corridors can be found in the CEC Application.
-  Project Study Area
-  TS-8 Siting Area

Utilities

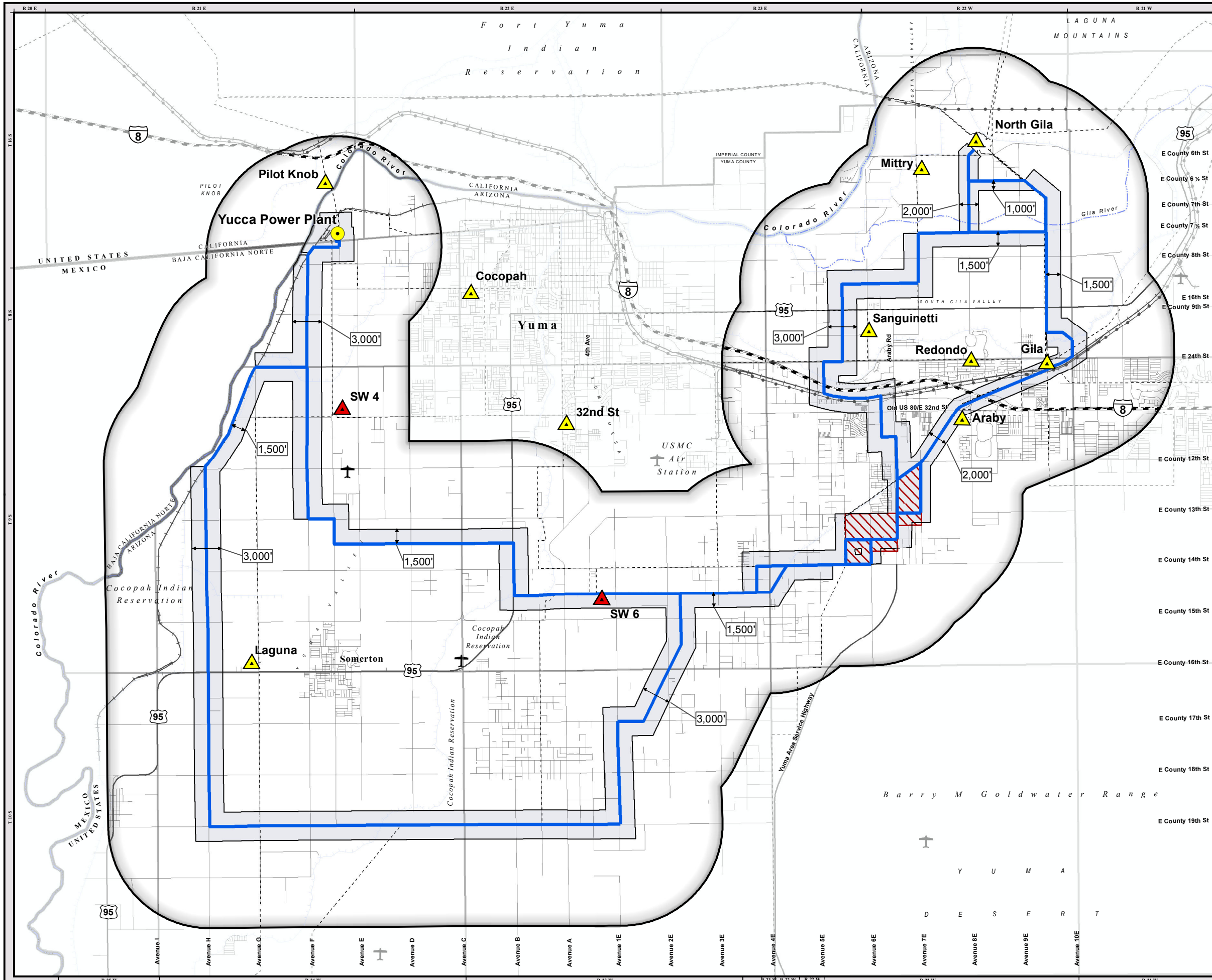
-  Substation
-  Power Plant
-  Future Substation
-  Existing Transmission/Sub-transmission Line
-  Natural Gas Pipeline

Reference Features

-  U.S.-Mexico Border
-  State Boundary
-  Township and Range
-  Air Facility
-  Interstate
-  Highway
-  Street
-  Railroad
-  River/Stream
-  Canal



October 2011



N:\projects\lps\yuma\mxd\yuma_routes_corridor.mxd