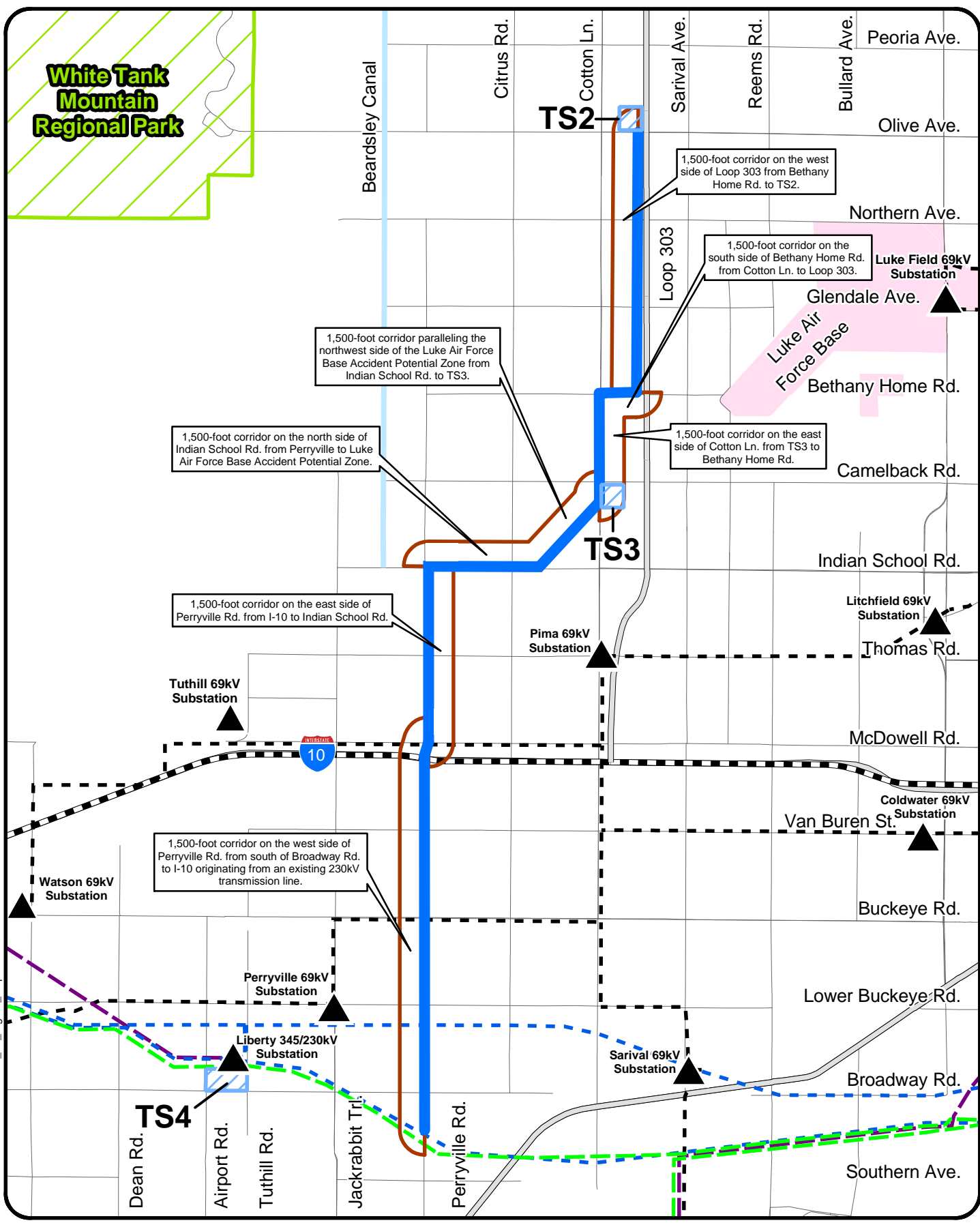


**White Tank Mountain Regional Park**



1,500-foot corridor on the west side of Loop 303 from Bethany Home Rd. to TS2.

1,500-foot corridor on the south side of Bethany Home Rd. from Cotton Ln. to Loop 303.

1,500-foot corridor paralleling the northwest side of the Luke Air Force Base Accident Potential Zone from Indian School Rd. to TS3.

1,500-foot corridor on the north side of Indian School Rd. from Perryville to Luke Air Force Base Accident Potential Zone.









1,500-foot corridor on the east side of Cotton Ln. from TS3 to Bethany Home Rd.

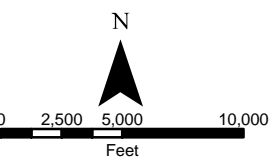
1,500-foot corridor on the east side of Perryville Rd. from I-10 to Indian School Rd.

1,500-foot corridor on the west side of Perryville Rd. from south of Broadway Rd. to I-10 originating from an existing 230kV transmission line.

**System Option Approved by Siting Committee**



-  Proposed 230kV Substation
-  1,500-foot Corridor
-  Existing Substation
-  Proposed 230kV System Option
-  Existing 500kV Transmission Line
-  Existing 345kV Transmission Line
-  Existing 230kV Transmission Line
-  Existing 69kV Transmission Line



P:\Arizona\_Public\_Service\23442874\GIS\mxd\Slides\Figure\_Map.mxd