










Biscuit Flats 500/230kV Line Relocation

Exhibit A-1 Project Vicinity Map

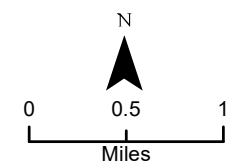
Legend

-  Project Study Area
-  Existing 500/230kV Alignment
-  Previously Certificated Corridor
-  Proposed Corridor Expansion
-  Certificated Avery Substation Siting Area
-  Proposed Route
-  Avery Substation
-  TS22 Substation Siting Area
-  Future TSMC Site
-  Interstate Highway/State Route
-  Road

Surface Management

-  Bureau of Land Management
-  Bureau of Reclamation
-  Local or State Parks
-  State Trust Land
-  State Game and Fish
-  Private (no color)

Source:
 ADOT 2020, ASC 2020
 Imagery Copyright: © 2013 National Geographic Society, i-cubed



1:62,500

